

## **WATERNET A NETWORK FOR MONITORING AND ASSESSING WATER QUALITY FOR DRINKING AND IRRIGATION PURPOSES**

**<sup>1</sup> Mr. Lakkampelli Rakesh ,<sup>2</sup> B.Akhila,<sup>3</sup> M.Anusha,<sup>4</sup> D.Mayuri,<sup>5</sup> S.Renuka**

<sup>1</sup>Assistant Professor,Department Of Computer Science And Engineering,Princeton Institute Of Engineering & Technology For Women Hyderabad.

<sup>2,3,4,5</sup> Students, Department Of Computer Science And Engineering,Princeton Institute Of Engineering & Technology For Women Hyderabad.


### **ABSTRACT**

Water is a fundamental requirement for human, animal, and plant survival. Despite its importance, quality water is not always fit for drinking, domestic and/or industrial use. Numerous factors such as industrialization, mining, pollution, and natural occurrences impact the quality of water, as they introduce or alter various parameters present therein, thus, affecting its suitability for human consumption or general use. The World Health Organization has guidelines which stipulate the threshold levels of various parameters present in water samples intended for consumption or irrigation. The Water Quality Index (WQI) and Irrigation WQI (IWQI) are metrics used to express the level of these parameters to determine the overall water quality. Collecting water samples from different sources, measuring the various parameters present, and bench-marking these measurements against pre-set standards, while adhering to various guidelines during transportation and measurement can be extremely daunting. To this end this study proposes a network architecture to collect data on water parameters in real-time and use Machine Learning (ML) tools to automatically determine suitability of water samples for drinking and irrigation purposes. The developed monitoring network is based on LoRa and takes the land topology into consideration. Results of simulations done in Radio Mobile revealed a partial mesh network topology as the most adequate. Due to the absence of large and open datasets on drinking and irrigation water, datasets usable for training ML models were developed. Three ML models - Random Forest (RF), Logistic Regression (LR) and Support Vector Machine (SVM) were considered for the water classification process and results obtained showed that LR performed best for drinking water, while SVM was better suited for irrigation water. Recursive feature elimination was then combined with the three ML models to reveal which of the water parameters had the greatest influence on the classification accuracies of the respective model.

### **I.INTRODUCTION**

Access to clean and safe water is a fundamental necessity for both human health and agricultural productivity. However, due to rapid urbanization, industrialization, climate change, and increased agricultural

activity, water quality has become a growing concern across the globe. Contaminants such as heavy metals, pathogens, and pollutants from agriculture and industry have made it difficult for communities to ensure that their water sources are safe. Conventional methods for water quality monitoring, such



as manual sampling and laboratory tests, while useful, are time-consuming, costly, and often fail to provide real-time insights. The WaterNet system addresses these challenges by integrating state-of-the-art technologies like Internet of Things (IoT), cloud computing, and data analytics to provide a continuous, real-time monitoring and assessment of water quality. WaterNet not only monitors key water quality parameters like pH, turbidity, temperature, and dissolved oxygen, but also detects harmful contaminants like heavy metals, pesticides, and pathogens in the water. By leveraging the capabilities of wireless sensor networks


(WSNs), data can be collected from remote and distributed water sources and sent to a central cloud platform for storage, analysis, and visualization. With a user-friendly interface and predictive capabilities powered by machine learning (ML), WaterNet enables stakeholders such as governments, farmers, environmental agencies, and local communities to make data-driven decisions in real-time. This facilitates better water resource management, ensures safe drinking water, and promotes sustainable agricultural practices. As the demand for water increases and contamination becomes more prevalent, the need for such systems becomes even more critical. WaterNet is a step toward revolutionizing how water quality is assessed and managed, offering a sustainable and scalable solution for the future.

## II. LITERATURE SURVEY

The importance of real-time water quality monitoring has been well-established in various studies. Traditional water quality monitoring methods, such as periodic

sampling and laboratory tests, are slow and labor-intensive, failing to provide real-time insights. This limitation has driven significant research in the field of sensor networks, IoT, and data analytics for water quality monitoring. In their work, Chowdhury et al. (2019) explored the role of IoT-based sensor networks for real-time water quality monitoring, arguing that these systems can provide continuous data streams that enhance the accuracy and timeliness of water quality assessments. Their study demonstrated how wireless sensors could be deployed in remote or hard-to-reach locations, enabling real-time data collection without manual intervention. Moreover, their work emphasized the potential of remote monitoring for early detection of water contamination, allowing for immediate corrective actions before water becomes unsafe for consumption.

Another significant advancement in the field is the integration of cloud computing with water quality monitoring. Ahmed et al. (2021) proposed a cloud-based water quality management system that integrates real-time sensor data with cloud storage and processing capabilities. This approach facilitates the centralized storage of large volumes of data, making it accessible for analysis, reporting, and decision-making by various stakeholders. The cloud infrastructure also provides scalability, allowing for easy expansion of the monitoring network over large geographical regions. This is particularly crucial in regions where water sources span across multiple areas, requiring continuous monitoring at various locations.



Singh and Raghav (2020) focused on the agricultural sector, specifically looking at how IoT and sensor networks can improve irrigation systems. They proposed using water quality sensors to track the quality of water used for irrigation, helping farmers optimize water usage and avoid using contaminated water for crops. Their findings revealed that integrating real-time water quality monitoring with smart irrigation systems led to improved crop yield and reduced water wastage. By monitoring parameters like pH, salinity, and the presence of harmful substances, farmers can adjust irrigation practices to enhance crop growth while safeguarding the health of the soil and water supply.

In the same vein, Perez et al. (2018) examined the application of machine learning (ML) algorithms for water quality prediction. They suggested that ML models, when fed with historical and real-time data, could effectively predict water quality trends, enabling proactive interventions and reducing the risk of contamination. For instance, support vector machines (SVM) and decision tree algorithms were used to model water quality parameters such as turbidity and dissolved oxygen, providing insights that helped predict water treatment needs and seasonal variations in water quality. The combination of sensor data and machine learning in water quality monitoring is becoming increasingly prominent as it allows for both real-time assessments and predictive capabilities that can identify contamination before it poses a significant risk.


Moreover, several studies have underscored the importance of integrating water quality monitoring systems with decision support systems (DSS) to aid in policy-making and resource management. Kumar and Rao (2020) demonstrated the effectiveness of using machine learning models combined with IoT data to forecast water quality, enabling policymakers to prepare for potential water contamination events. Their research highlighted the need for scalable systems that can handle large datasets and provide accurate predictions for large water bodies used for drinking and irrigation purposes. As a result, WaterNet represents the convergence of several promising technologies, building upon the foundation laid by prior research and offering a comprehensive, integrated solution for water quality monitoring and assessment.

### III.METHODOLOGY

The methodology for implementing WaterNet: A Network for Monitoring and Assessing Water Quality for Drinking and Irrigation Purposes revolves around the deployment of a sophisticated system that integrates multiple technologies such as IoT sensors, cloud computing, and machine learning algorithms to provide real-time monitoring, data analytics, and predictive capabilities.

#### **System Design and Sensor Deployment:**

The first step involves selecting the appropriate sensors based on the water quality parameters to be monitored. These parameters can include pH, turbidity, temperature, dissolved oxygen, chemical contaminants, heavy metals, and pathogens. IoT sensors are deployed at various points



within water sources like rivers, lakes, reservoirs, and irrigation canals. The sensors must be able to operate autonomously, transmitting data wirelessly to a central server or cloud platform. The sensor network must be designed for scalability, ensuring it can be expanded as needed to cover larger geographical areas.

**Data Acquisition and Transmission:** Once the sensors are in place, they begin transmitting real-time water quality data to the central cloud platform. The data is transmitted via secure wireless protocols, ensuring the integrity and confidentiality of the information. The sensors continuously monitor water quality parameters, capturing detailed data every few seconds or minutes. This data is then stored in the cloud, where it can be accessed by various stakeholders, including environmental agencies, municipal authorities, and farmers.

**Cloud Platform and Data Storage:** The cloud platform acts as the backbone of the WaterNet system. It stores large volumes of water quality data collected from sensors, offering scalable storage and the ability to process high-frequency data streams. The cloud platform also serves as the central hub for all analytical tools and decision-support mechanisms. By storing historical data, the platform can provide long-term trends in water quality, enabling users to make informed decisions based on past patterns.


**Data Processing and Analysis:** The stored data undergoes advanced processing and analysis using various data analytics tools. This may include real-time data analysis to detect contamination levels, trend analysis to identify patterns over time, and machine

learning models to predict water quality based on historical data. For example, supervised learning algorithms can be trained to classify different water quality statuses (e.g., safe, polluted, or hazardous) based on known data. The system can also flag any anomalies in the data, sending alerts to relevant stakeholders.

**Decision Support and Predictive Analytics:** One of the key features of WaterNet is its ability to provide predictive analytics. By using machine learning algorithms like regression models, neural networks, or decision trees, the system forecasts potential changes in water quality. This helps authorities and farmers plan ahead, ensuring that water treatment measures or irrigation adjustments are implemented before the situation worsens. Alerts are generated when water quality parameters exceed acceptable thresholds, prompting timely actions such as water treatment, contamination remediation, or changes in irrigation practices.

**User Interface and Visualization:** The platform includes a user-friendly dashboard that provides real-time visualizations of water quality data. The dashboard displays critical parameters, trends, and predictive analytics, making it easy for stakeholders to monitor water quality. The system can be accessed via mobile devices or computers, ensuring flexibility and accessibility for various users.

**System Scalability and Customization:** The WaterNet system is designed to be scalable. New sensors and monitoring locations can be added as needed, expanding the network's coverage. Additionally, the



system is customizable to accommodate different water quality standards depending on the location, whether the water is used for drinking, irrigation, or industrial purposes.

## IV.CONCLUSION

In conclusion, WaterNet represents a revolutionary approach to water quality monitoring and assessment, offering real-time, continuous monitoring for drinking water and irrigation purposes. Through the integration of IoT sensors, cloud computing, and machine learning, WaterNet provides a reliable, scalable, and efficient solution for detecting water quality issues before they escalate. This enables stakeholders to make timely decisions, improve water management practices, and safeguard public health and agricultural productivity. As water quality becomes an increasingly critical issue globally, systems like WaterNet will be indispensable in ensuring clean, safe, and sustainable water resources. By expanding its use to a larger network of sensors, integrating more advanced predictive models, and ensuring better integration with policy decision-making frameworks, the system will play a key role in managing water resources effectively in the future.

## V.REFERENCES

1. Chowdhury, S., et al. (2019). IoT-Based Water Quality Monitoring System for Real-Time Monitoring and Early Detection of Pollution. *Environmental Monitoring and Assessment*, 191(2), 1-12.
2. Singh, R., & Raghav, S. (2020). Wireless Sensor Networks for Monitoring Water Quality in Agricultural Irrigation Systems. *Journal of Agricultural Engineering*, 12(4), 56-68.
3. Ahmed, F., et al. (2021). Cloud-Based Water Quality Monitoring and Assessment Framework for Real-Time Data Management. *Environmental Science & Technology*, 55(6), 1312-1323.
4. Kumar, R., & Rao, A. (2020). Integration of Machine Learning with Water Quality Monitoring Systems for Predictive Analysis. *Journal of Water Resource Management*, 24(3), 19-30.
5. Perez, J., et al. (2018). A Hybrid System for Real-Time Water Quality Monitoring Using Sensor Networks and Machine Learning Algorithms. *Journal of Environmental Engineering*, 21(7), 45-59.
6. Subramanian, V., & Mohan, V. (2020). Real-Time Water Quality Assessment Using IoT and Cloud Computing in Smart Cities. *Journal of Urban Water Management*, 15(5), 37-49.
7. Zhao, W., et al. (2019). Innovations in Water Quality Monitoring: A Review of IoT and Cloud Computing Applications. *Journal of Environmental Systems*, 33(6), 77-91.
8. Zhang, Z., & Wang, X. (2021). Use of IoT-Enabled Smart Sensors for Efficient Water Quality Monitoring in Irrigation Networks. *Agricultural Water Management*, 241(2), 205-218.
9. Ghosh, S., et al. (2019). IoT-Based Water Quality Monitoring Systems for Sustainable Water Resources Management. *Journal of Water Resources and Protection*, 11(2), 50-64.
10. Nayak, M., et al. (2020). Data Analytics for Water Quality Monitoring in Smart Agriculture: IoT and Cloud-Based Approaches. *Journal of Environmental Informatics*, 34(8), 95-108.